



Drive 20.6 miles, 54 min




Directions from City College of San Francisco to Twin Peaks

○ City College of San Francisco

50 Phelan Ave, San Francisco, CA 94112





Get on I-280 S

0.4 mi / 1 min

-  1. Head **south** on Phelan Ave toward Ocean Ave
118 ft
-  2. Take the 1st **left** onto Geneva Ave
0.2 mi
-  3. Turn **right** onto the Interstate 280 S ramp to Daly City
0.1 mi





Continue on I-280 S. Take CA-82 S to Alp Ave in Daly City

1.6 mi / 3 min

-  4. Merge onto I-280 S
0.5 mi
-  5. Take the CA-82 N exit toward CA-1 N/San Jose Ave/Mission St
0.2 mi
-  6. Merge onto CA-82 S/San Jose Avenue
0.5 mi
-  7. Continue straight onto CA-82 S/Mission St
0.4 mi

Follow Hillside Blvd to Price St


1.1 mi / 4 min


-  8. Turn **left** onto Alp Ave
338 ft
-  9. Turn **right** onto Hillside Blvd
0.6 mi
-  10. Turn **left** onto Price St
 Destination will be on the left
0.4 mi


3.0 mi / 9 min


○ 785 Price St

Daly City, CA 94014

-  11. Head **southeast** on **Price St** toward **E Market St**

 161 ft
 -  12. Turn **left** onto **Guadalupe Canyon Pkwy**

 1.5 mi
 -  13. Turn **left** toward **Radio Rd**


 371 ft
 -  14. Sharp **right** onto **Radio Rd**


 1.7 mi
- 3.3 mi / 8 min

San Bruno Mountain State Park

555 Guadalupe Canyon Parkway, Brisbane, CA 94005


Follow **Radio Rd** to **Guadalupe Canyon Pkwy**


-
- 1.8 mi / 5 min
-  15. Head **northwest** on **Radio Rd** toward **Summit Loop Trail**


 1.7 mi
 -  16. Turn **left** toward **Guadalupe Canyon Pkwy**


 371 ft

Follow **Guadalupe Canyon Pkwy**, **Bayshore Blvd** and **3rd St** to **Evans Ave** in San Francisco

-
- 5.9 mi / 12 min
-  17. Turn **left** onto **Guadalupe Canyon Pkwy**


 2.2 mi
 -  18. Turn **left** onto **Bayshore Blvd**


 1.8 mi
 -  19. Slight **right** toward **3rd St**

 0.1 mi
 -  20. Continue onto **3rd St**

 1.9 mi

Continue on **Evans Ave**. Drive to **Hawes St**

-
- 0.9 mi / 2 min
-  21. Turn **right** onto **Evans Ave**

 0.7 mi
 -  22. Continue onto **Hunters Point Blvd**

 0.2 mi

- ↶ 23. Turn **left** onto **Hawes St**
 ⓘ Destination will be on the right

200 ft

8.6 mi / 20 min

○ India Basin Shoreline Park

San Francisco, CA

Take Hunters Point Blvd to Evans Ave

0.2 mi / 38 s

- ↑ 24. Head **southwest** on **Hawes St** toward **Hunters Point Blvd**

200 ft

- ↷ 25. Turn **right** onto **Hunters Point Blvd**

0.2 mi

Follow Evans Ave and Cesar Chavez St to Clipper St

3.1 mi / 9 min

- ↑ 26. Continue onto **Evans Ave**

1.4 mi

- ↶ 27. Turn **left** onto **Cesar Chavez St**

1.4 mi

- ↷ 28. Turn **right** onto **Guerrero St**

259 ft

- ↶ 29. Turn **left** onto **26th St**

0.1 mi

- ↷ 30. Take the 2nd **right** onto **Dolores St**

289 ft

Continue on Clipper St. Take Burnett Ave to Twin Peaks Blvd

2.4 mi / 8 min

- ↶ 31. Take the 1st **left** onto **Clipper St**

1.2 mi

- ↑ 32. Continue onto **Burnett Ave**

0.3 mi

- ↷ 33. Turn **right** to stay on **Burnett Ave**

217 ft

- ↷ 34. Take the 1st **right** to stay on **Burnett Ave**

0.6 mi

- ↶ 35. Turn **left** onto **Twin Peaks Blvd**

0.4 mi

5.7 mi / 17 min